


GOVERNMENT OF THE DISTRICT OF COLUMBIA  
OFFICE OF ZONING

441 4<sup>th</sup> STREET, N.W. SUITE 200-S/210-S  
WASHINGTON, D.C. 20001

OFFICIAL BUSINESS  
PENALTY FOR MISUSE

EA



U.S. POSTAGE & RETIREMENT SAVINGS



ZIP 20001 \$ 0.50<sup>00</sup>  
03 40  
001094Z7850P, 20 00 00

TEANDRE T MARTIN  
1115 H ST NE  
WASHINGTON, DC 20002-4442

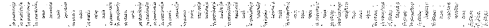
20

NIXIE 207 45 1 0002/01/20

RETURN TO SENDER  
INSUFFICIENT ADDRESS  
UNABLE TO FORWARD

200023506  
20001>2714

BC: 20001271441 \*0131-02149-20-46



Vertical text on the right edge of the page.



GOVERNMENT OF THE DISTRICT OF COLUMBIA

OFFICE OF ZONING

441 4<sup>th</sup> STREET, N.W. SUITE 200-S/210-S

WASHINGTON, D.C. 20001

OFFICIAL BUSINESS  
PENALTY FOR MISUSE



U.S. POSTAL SERVICE FIRST CLASS PERMIT NO. 1000 WASHINGTON, DC



ZIP 20001 \$ 0.00-50  
02 57  
000004740000 25 20 0

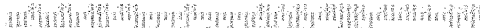
DAGMAWI ANDARGATCHEW  
1115 H ST NE  
WASHINGTON, DC 20002-4442

NIXIE 207 SE 1 8602/01/20

RETURN TO SENDER  
INSUFFICIENT ADDRESS  
UNABLE TO FORWARD

2000235508  
20001>2714

EC: 20001271441 \*0101-02101-20-44



000004740000 25 20 0

GOVERNMENT OF THE DISTRICT OF COLUMBIA


OFFICE OF ZONING

441 4<sup>th</sup> STREET, N.W. SUITE 200-S/210-S

WASHINGTON, D.C. 20001

OFFICIAL BUSINESS  
PENALTY FOR MISUSE

MR 1115 H STREET RETAIL LLC  
1115 H ST NE  
WASHINGTON, DC 20002-4442



U.S. POSTAGE  
METRO  
ZIP 20001  
02 AM  
10002472698000 25 2010

NIXIE 207 SE 1 8682/01/20

RETURN TO SENDER  
INSUFFICIENT ADDRESS  
UNABLE TO FORWARD

~~200024442~~  
20001>2714

DC: 20001271441 \*0121-80114-58-4#

www.districtofcolumbia.gov

GOVERNMENT OF THE DISTRICT OF COLUMBIA

OFFICE OF ZONING

441 4<sup>th</sup> STREET, N.W. SUITE 200-S/210-S

WASHINGTON, D.C. 20001

OFFICIAL BUSINESS  
PENALTY FOR MISUSE



U.S. POSTAGE PITNEY BOWES



ZIP 20001 \$ 04.50<sup>d</sup>  
02-47  
7000367864160 04 2019

*Not at  
this  
Return to  
address →  
sender*

THOMAS HOFMAN  
1115 F ST NE # 401  
WASH

NIXIE 207 SE 1 8602/01/20

RETURN TO SENDER  
NO SUCH NUMBER  
UNABLE TO FORWARD

20002  
20001>2714

BC: 20001>2714 41 \*0201-02178-26-44

Vertical text on the right edge of the envelope.



RECEIVED  
D.C. OFFICE OF ZONING

**ZONING COMMISSION FOR THE DISTRICT OF COLUMBIA  
NOTICE OF PUBLIC HEARING**

2020 FEB -7 AM 10:09

**TIME AND PLACE:** **Thursday, February 20, 2020, @ 6:30 p.m.**  
**Jerrily R. Kress Memorial Hearing Room**  
**441 4<sup>th</sup> Street, NW, Suite 220-South**  
**Washington, D.C. 20001**

**FOR THE PURPOSE OF CONSIDERING THE FOLLOWING:**

**Z.C. Case No. 19-25 - Airdome, LLC – Map Amendment @ Square 982 (Lots 57, 65, 68, 70 & 823 [1101-1125 H Street, N.E.]**

**THIS CASE IS OF INTEREST TO ANC 6A**

On October 30, 2019, Airdome, LLC (the “Applicant”) filed an application (the “Application”) requesting that the Zoning Commission (the “Commission”) approve a Zoning Map amendment from the NC-16 and MU-4 zones to the NC-17 zone for Lots 57, 65, 68, 70, and 823 in Square 982 with an address of 1101-1125 H Street, N.E. (collectively, the “Properties”). The Properties occupy the entire block between 11<sup>th</sup> and 12<sup>th</sup> Streets, N.E. on the southern side of H Street, N.E., and include 32,667 square feet in total. Lots 57, 65, 68, and 823 are completely located in the NC-16 zone, as is the majority of Lot 70 except for the rear portion that is located in the MU-4 zone.

The NC-16 zone, which currently includes the majority of the Properties (all of Lots 57, 65, 68, and 823 and the majority of Lot 70) is intended to permit mixed-use development at a moderate-density with an emphasis on the provision of retail uses; it allows for development with a maximum Floor Area Ratio (“FAR”) of 2.5 (3.0 for developments subject to Inclusionary Zoning (“IZ”)) of which no more than 1.5 FAR may be non-residential, a maximum height of 50 feet, and a maximum lot occupancy of 70% for residential uses (75% for IZ developments) and no limit on non-residential lot occupancy.

The MU-4 zone, which currently covers the rear portion of Lot 70, is intended to permit moderate-density mixed-use development including office employment, shopping, and moderate bulk mixed-use centers located in low- and moderate-density residential areas with access to main roadways or rapid transit stop. The MU-4 zone allows for development with a FAR of 2.5 (3.0 for IZ developments), of which no more than 1.5 FAR may be non-residential, a maximum height of 60 feet (70 ft. for IZ developments), and a maximum lot occupancy of 60% (74% for IZ developments).

The proposed NC-17 zone, which shares the H Street Northeast Neighborhood Mixed-Use Retail sub-district with the NC-16 zone, is intended to permit mixed-use development at a moderate- to medium-density with an emphasis on the provision of retail uses. The NC-17 zone allows for development with a maximum FAR of 3.5 (4.2 for IZ developments) of which no more than 1.5 FAR may be non-residential, a maximum height of 60 feet (70 ft. for IZ developments), and a maximum lot occupancy of 70% for residential uses (80% for IZ developments) and no limit on non-residential lot occupancy.